

A417 Missing Link  
TR010056

2.12 Heritage Designation Plans

Planning Act 2008

APFP Regulation 5(2)(m)  
Infrastructure Planning (Applications: Prescribed Forms and  
Procedure) Regulations 2009

Volume 2

May 2021

Infrastructure Planning

Planning Act 2008

**The Infrastructure Planning  
(Applications: Prescribed Forms  
and Procedure) Regulations 2009**

**A417 Missing Link**

Development Consent Order 202[x]

---

**2.12 Heritage Designation Plans**

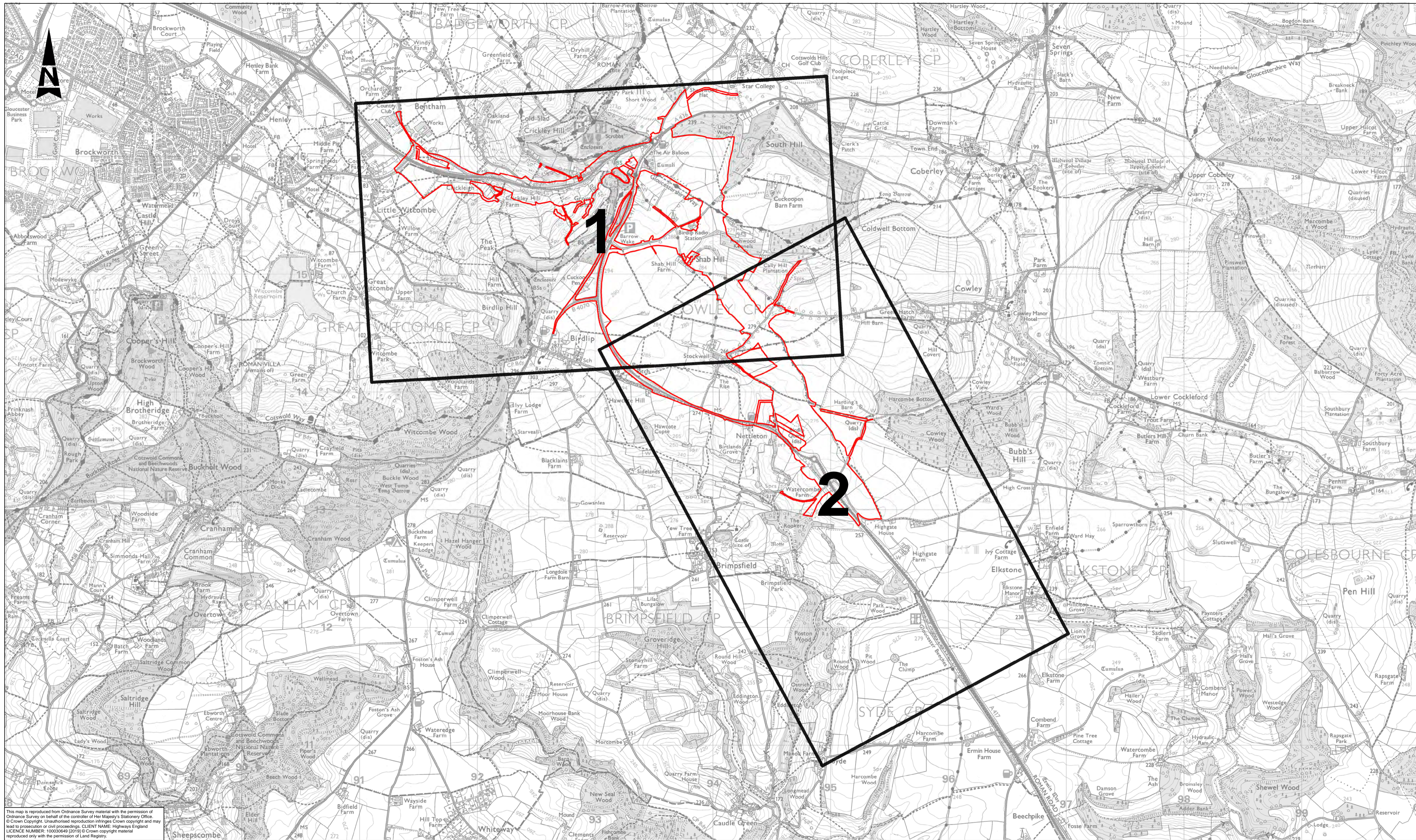
---

<b>Regulation Number:</b>	5(2)(m)
<b>Planning Inspectorate Scheme Reference</b>	TR010056
<b>Application Document Reference</b>	2.12
<b>Author:</b>	A417 Missing Link

<b>Version</b>	<b>Date</b>	<b>Status of Version</b>
C01	May 2021	Application Submission

## Contents

1. 2.12 Heritage Designation Plans APFP Regulation 5(2)(m) Key Plan
2. 2.12 Heritage Designation Plans APFP Regulation 5(2)(m) Sheet 1 of 2
3. 2.12 Heritage Designation Plans APFP Regulation 5(2)(m) Sheet 2 of 2



This map is reproduced from Ordnance Survey material with the permission of Ordnance Survey on behalf of Her Majesty's Stationery Office. © Crown Copyright. Unauthorised reproduction infringes Crown copyright and may lead to prosecution or civil proceedings. CLIENT NAME: Highways England LICENCE NUMBER: 100030649 (2018) © Crown copyright material reproduced only with the permission of Land Registry.

**LEGEND**  
 DEVELOPMENT CONSENT ORDER BOUNDARY



C01	19/05/2021	APPLICATION SUBMISSION (MAY 2021)	EB	JK	DB	SW
Rev	Date	Description	By	Chk'd	App'd	Auth'd

Suitability **A3** Drawing Status **STAGE COMPLETED**

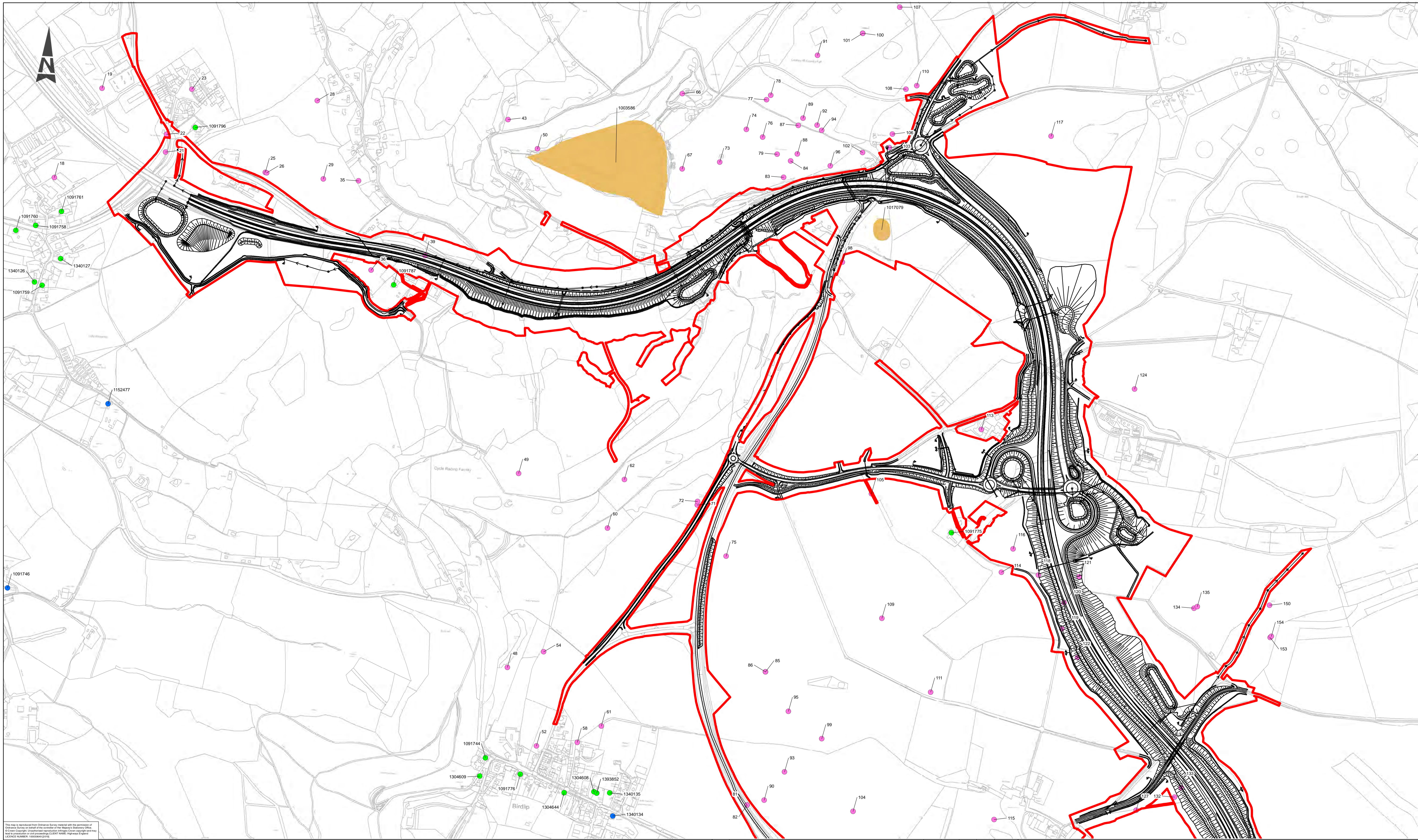
Project Title **A417 MISSING LINK**

Drawing Title **HERITAGE DESIGNATION PLANS  
 APPFP REGULATION 5(2)(m)  
 KEYPLAN**

Scale	By	Checked	Approved	Authorised
1:15,000	EB	JK	DB	SW
Original Size	Date	Date	Date	Date
A1	19/05/21	19/05/2021	19/05/2021	19/05/2021

Drawing Number	Originator	Volume	Revision
HE551505 - ARP	LSI	C01	
X_XX_XXXX_X	-DR - ZL - 002022		





The data is reproduced from Ordnance Survey material with the permission of Ordnance Survey on behalf of the Controller of Her Majesty's Stationery Office. © Crown Copyright. Unauthorised reproduction may be liable to criminal proceedings under the Copyright, Designs and Patents Act 1988 and/or civil proceedings under the Copyright, Designs and Patents Act 1988 and/or other applicable legislation. LICENCE NUMBER: 100009620016

- LEGEND**
- DEVELOPMENT CONSENT ORDER BOUNDARY
  - PROPOSED ROUTE ALIGNMENT
  - NON-DESIGNATED ASSETS WITHIN 300M
  - LISTED BUILDINGS WITHIN 300M
  - LISTED BUILDINGS WITHIN 1KM
  - SCHEDULED MONUMENTS WITHIN 300M
  - SCHEDULED MONUMENTS WITHIN 1KM

NUMBERING OF HERITAGE RESOURCES REFERS TO THAT USED IN CHAPTER 6 OF THE ENVIRONMENTAL STATEMENT (DOCUMENT REFERENCE 6.1)

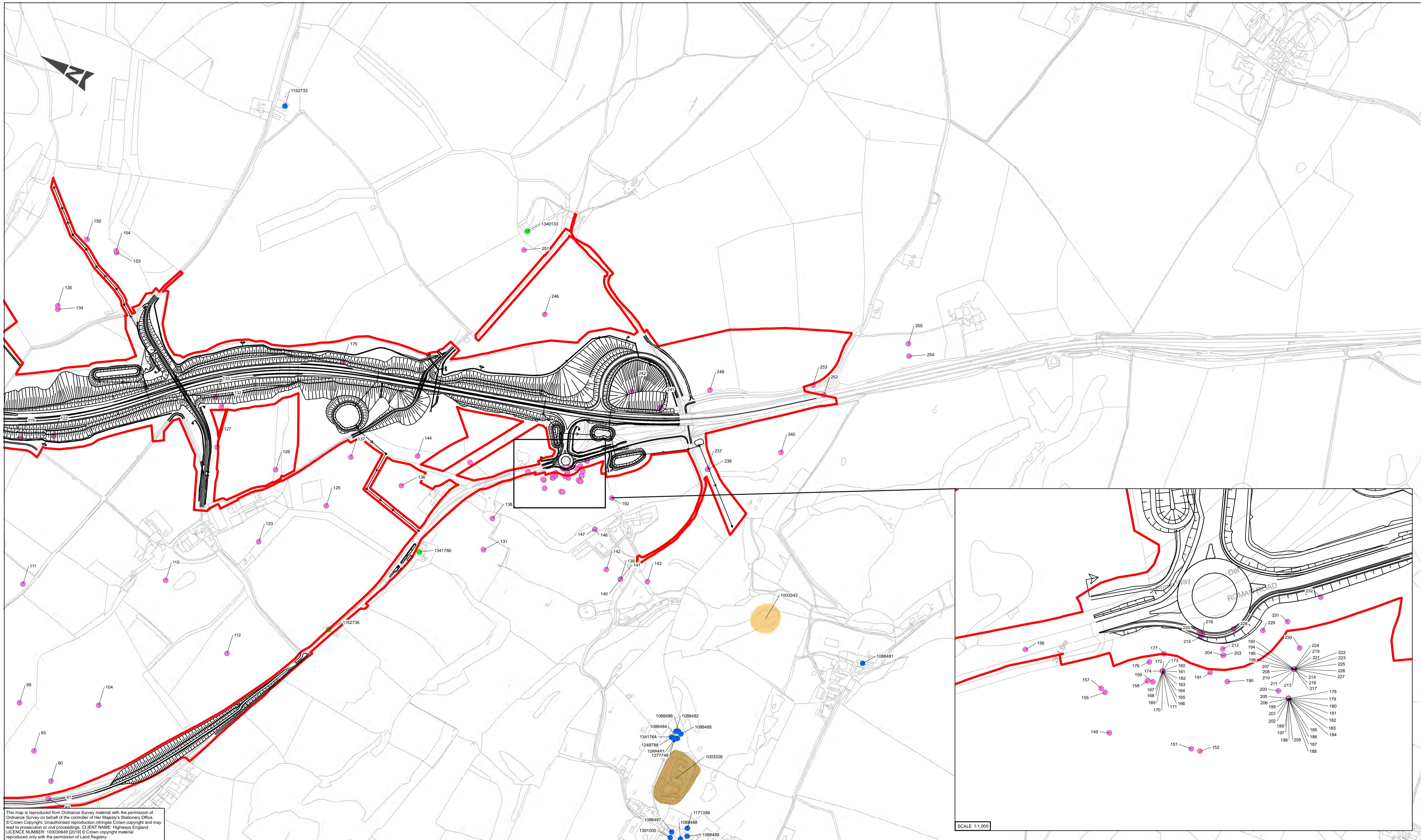


Rev	Date	Description	By	Chk'd	App'd	Auth'd
C01	19/05/2021	APPLICATION SUBMISSION (MAY 2021)	EB	JK	DB	SW

Suitability	A3	Drawing Status	STAGE COMPLETED	Project Title	A417 MISSING LINK
-------------	----	----------------	-----------------	---------------	-------------------

Drawing Title						HERITAGE DESIGNATION PLANS APFP REGULATION 5(2)(m) SHEET 1 OF 2					
Scale	1:5,000	By	EB	Checked	JK	Approved	DB	Authorised	SW		
Original Size	A1	Date	19/05/2021	Date	19/05/2021	Date	19/05/2021	Date	19/05/2021		
Drawing Number	HE PIN	Originator	ARP	Volume	LSI					C01	
		X_XX_XXXX_X		-DR - ZL - 002020							
		Location		Type		Role		Number			





This map is reproduced from Ordnance Survey material with the permission of Ordnance Survey on behalf of the controller of Her Majesty's Stationery Office. © Crown Copyright. Unauthorised reproduction infringes Crown copyright and may lead to prosecution or civil proceedings. CLIENT NAME: Highways England LICENCE NUMBER: 100030649 (2019) © Crown copyright material reproduced only with the permission of Land Registry.

- LEGEND**
- DEVELOPMENT CONSENT ORDER BOUNDARY
  - PROPOSED ROUTE ALIGNMENT
  - NON-DESIGNATED ASSETS WITHIN 300M
  - LISTED BUILDINGS WITHIN 300M
  - LISTED BUILDINGS WITHIN 1KM
  - SCHEDULED MONUMENTS WITHIN 300M
  - SCHEDULED MONUMENTS WITHIN 1KM

NUMBERING OF HERITAGE RESOURCES REFERS TO THAT USED IN CHAPTER 6 OF THE ENVIRONMENTAL STATEMENT (DOCUMENT REFERENCE 6.1)



Rev	Date	Description	By	Chk'd	App'd	Auth'd
C01	19/05/2021	APPLICATION SUBMISSION (MAY 2021)	EB	JK	DB	SW

Suitability	A3
Drawing Status	STAGE COMPLETED

Project Title	A417 MISSING LINK				
Drawing Title	HERITAGE DESIGNATION PLANS APFP REGULATION 5(2)(m) SHEET 2 OF 2				

Scale	1:5,000	By	EB	Checked	JK	Approved	DB	Authorised	SW
Original Size	A1	Date	19/05/2021	Date	19/05/2021	Date	19/05/2021	Date	19/05/2021
Drawing Number	HE551506	Originator	ARP	Volume	LSI	C01			
Location	X_XX_XXXX_X	Type	-DR	Role	-ZL	002021			

